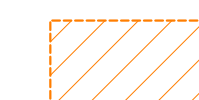


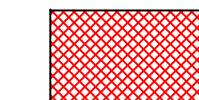

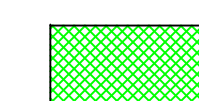

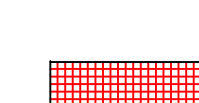






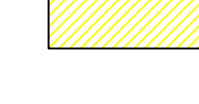


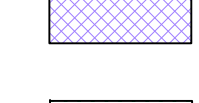
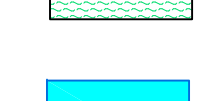



# Legenda

-  Area in frana attiva con fascia di rispetto di 10m.
-  Corpo di frana
-  Frane superficiali, creep, aree in erosione
-  Rischio Frana R4
-  Rischio Frana R3
-  Rischio Frana R2
-  Rischio Frana R1
-  Aree di Attenzione
-  Zone di Attenzione
-  Punti di Attenzione
-  Rischio Idraulico R4
-  Rischio Idraulico R3
-  Rischio Idraulico R2
-  Rischio Idraulico R1
-  Canali Artificiali
-  Reticolo Idrografico
-  Aree interessata da intensa erosione
-  Aree interessata da intensa erosione evolutiva a zone franose
-  Area di possibile esondazione determinata su analisi geomorfologica
-  Linea di costa 2008



## PSA Piano Strutturale Assocciato della Subaridite



UFFICIO UNICO DEL PIANO  
ARCH. TUZIANA MONTERA

UNICAL DIPITER  
PROF. FRANCESCO ROSSI (fino all. 2015)  
PROF. PAOLA CANNAVÒ (da ottobre 2015)

**SSG**  
SCALA  
1:10.000

**TAV.2.3 - CASSANO**  
CARTA GEOMORFOLOGICA

**GEOLOGI**  
Dott. Geol. Sebastiano Tencati (Capogruppo)  
Dott. Geol. Sebastiano Carrà  
Dott. Geol. Giuseppe Cusi  
Dott. Geol. Carmine Fava

**P.P.V.**  
GRUPPO SIMBU  
Prof. Arch. Stefano Sargiacomi (Capogruppo)  
GRUPPO AGRO  
Agronomo s.r.l. (Capogruppo)  
ST  
Arch. Emilia Olivari  
SCT  
Luciano

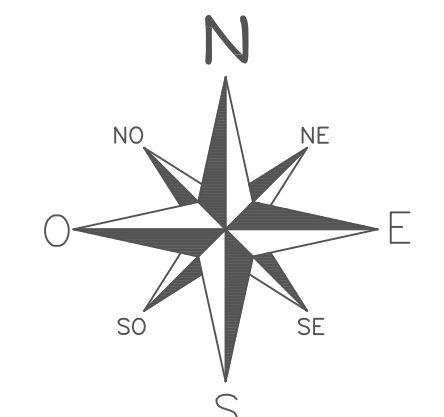


TAVOLA **2.3** rev. 04/2017

ADOTTATO

APPROVATO